

**Fayetteville Outer Loop
Project Update
June 10, 2009**

Environmental Document Data:

<u>Document</u>	<u>Signature Date</u>
Draft Environmental Impact Statement (DEIS)	March 17, 1999
DEIS Reevaluation	February 3, 2005
Final Environmental Impact Statement (FEIS)	August 17, 2005
Record of Decision (ROD)	January 19, 2006
Permit Issued (US Army Corps of Engineers)	November 4, 2008

Right-of-Way (R/W) and Construction Let (Let) Dates:

See attached page and Preferred Alternative Map

State Transportation Improvement Program (STIP):

The 2009-2015 STIP can be found at

<http://www.ncdot.gov/planning/development/TIP/TIP/>

The STIP maps for Division 6 (Bladen, Columbus, Cumberland, Harnett and Robeson Counties) may be found on the NCDOT Website at

<http://www.ncdot.gov/planning/development/TIP/TIP/Trans/division6map.html>

Contacts:

Michael Penney, PE
NCDOT – Project Development and Environmental Analysis Branch
1548 Mail Service Center
Raleigh, NC 27699-1548
(919) 733-7844 ext. 260
Email: mpenney@ncdot.gov

Rick Heicksen
Fayetteville Area Metropolitan Planning Organization (FAMPO)
130 Gillespie Street, 2nd Floor
Fayetteville, NC 28302-1829
(910) 678-7622
Email rheicksen@co.cumberland.nc.us

Tracey Conrad Pittman, PE
NCDOT - Highway Division 6
PO Box 1150, 28302 (Mail)
558 Gillespie St., 28301 (Delivery)
Fayetteville, NC
(910) 486-1493
Email: tpittman@ncdot.gov

Reginald Abbott, Jr.
NCDOT - Division 6 Right Of Way Office
225 Green St.
Systel Building, Suite 503
Fayetteville, NC 28301
(910) 486-1554
Email: rabbott@ncdot.gov

Location of Hearing Maps:

Mr. Heicksen's Office
Ms. Pittman's Office

Protected Corridor Maps:

Are recorded in Cumberland and Robeson County Clerk of Courts Offices

Website to Maps:

www.fampo.org

- Go to bottom left side of Home Page to "Fayetteville Outer Loop Maps" and click it.
- For a specific property click "Click here for derailed information if you have an address or PIN number."
 - Follow instructions and enter Address or PIN number and then click "Submit"
 - Please be patient, another map will appear with the requested property highlighted in green.
 - Zoom in or out to see the proximity to the Fayetteville Outer Loop project.

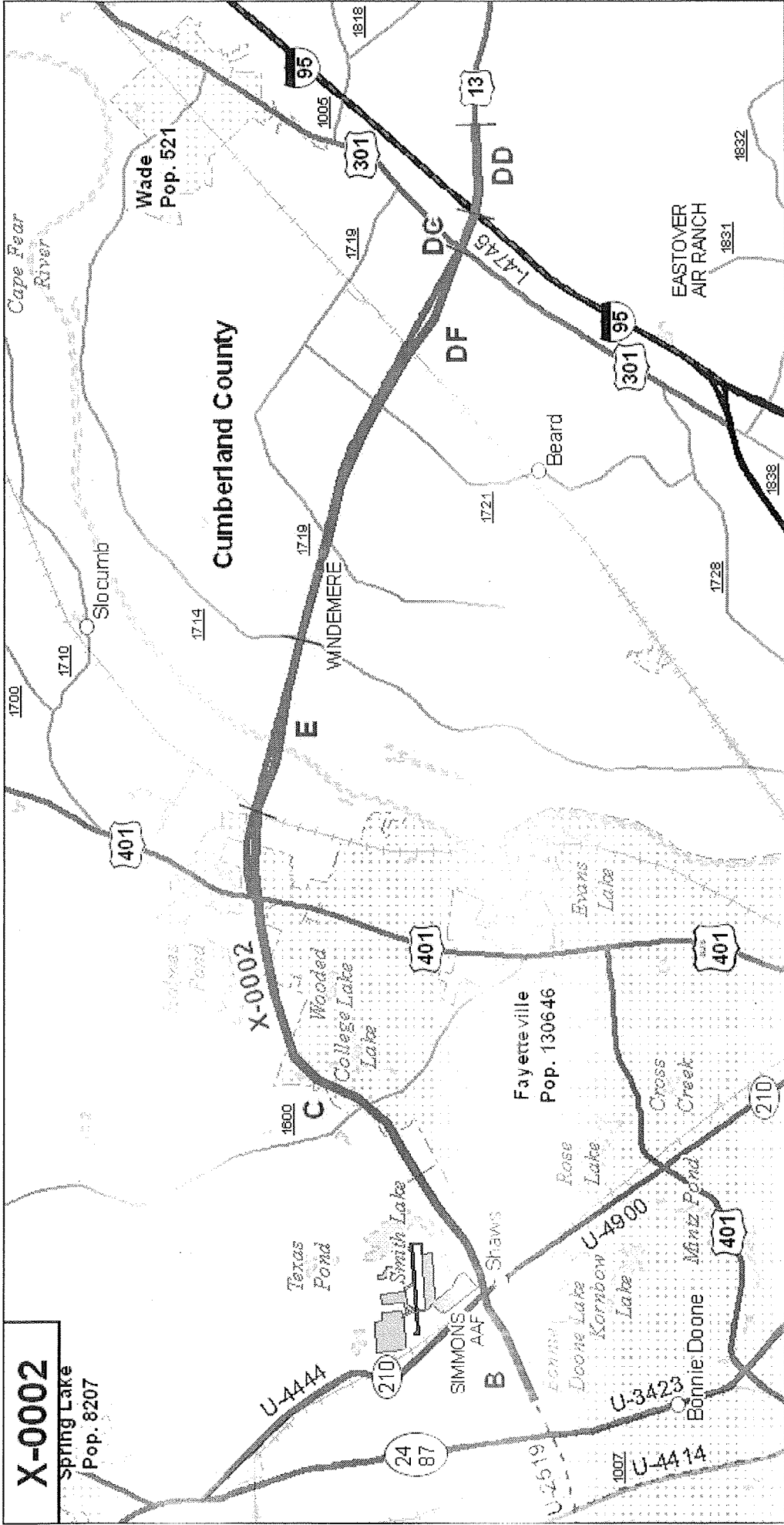
Or

- To view the Hearing Maps click "Click here for to see images of the combined public hearing maps."
 - When the map appears click the numbered rectangle (in blue) to view the map/area you are interested in.
 - Please be patient, these are large files and they may take a while to load on your computer

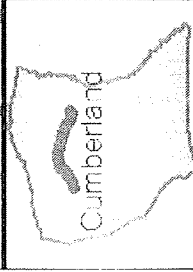

**Fayetteville Outer Loop
Project Update
June 10, 2009**

<u>Section</u>	<u>From</u>	<u>To</u>	<u>R/W</u>	<u>Let</u>
X-0002 C	West of US 401 (Ramsey St.)	East of Murchison Rd.	In Progress	December 2010*
X-0002 B	East of Murchison Rd.	West of Bragg Blvd.	In Progress	June 2009
U-2519 E	East of Murchison Rd.	West of Bragg Blvd.	In Progress	June 2009
U-2519 DA	West of Bragg Blvd.	East of Yadkin Rd.	In Progress	January 2015*
U-2519 CB	East of Yadkin Rd.	South of Cliffdale Rd.	In Progress	July 2014*
U-2519 CA	South of Cliffdale Rd.	South of US 401 (S. Raeford Rd.)	October 2017*	October 2020*
U-2519 BB	South of US 401 (S. Raeford Rd.)	South of Strickland Bridge Rd.	Unfunded	Unfunded
U-2519 BA	South of Strickland Bridge Rd.	South of Camden Rd.	Unfunded	Unfunded
U-2519 AB	South of Camden Rd.	South of Parkton Rd.	Unfunded	Unfunded
U-2519 AA	South of Parkton Rd.	I-95 south of Fayetteville	Unfunded	Unfunded

* Estimated date subject to funding availability



FAYETTEVILLE OUTER LOOP, CUMBERLAND COUNTY. EAST OF NC 24-87 (BRAGG BOULEVARD) TO I-95. FREEWAY ON NEW LOCATION WITH STRUCTURE OVER THE CAPE FEAR RIVER.

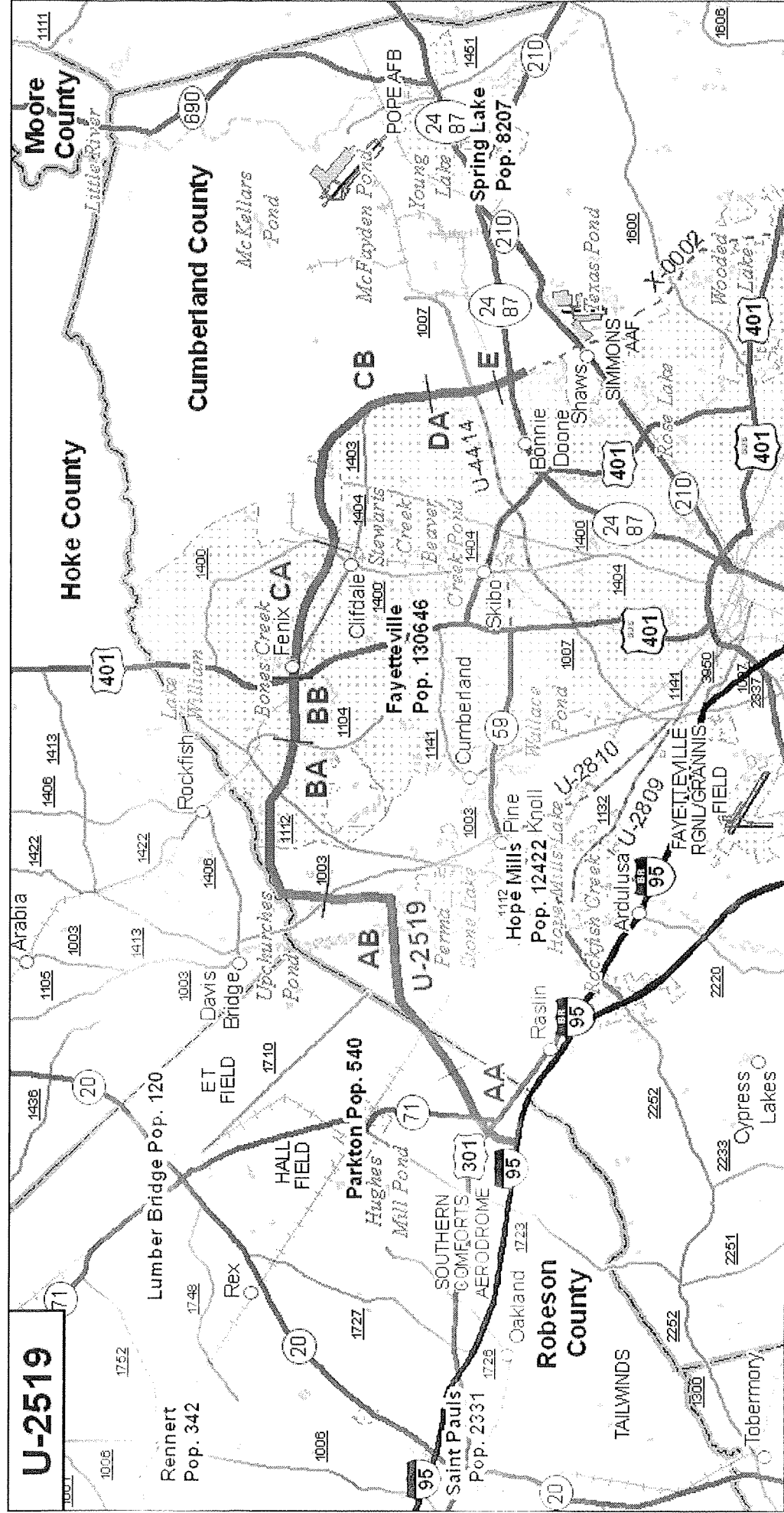


X-0002
Spring Lake
Pop. 8207

X-0002

Fayetteville
Pop. 130646

Wade
Pop. 521



FAYETTEVILLE, CUMBERLAND-ROBESON COUNTIES: OUTER LOOP, I-95 SOUTH OF FAYETTEVILLE TO WEST OF NC 24-87 (BRAGG EOULEVARD) FREEWAY ON NEW LOCATION.

